

**LEGEND**

- BOUNDARY**
- Property Boundary
- Dimension Line
- Neighbor Parcel
- Road Surface
- Curb Line
- Road Center Line
- STRUCTURES**
- Building / Structure
- HARDSCAPE**
- Asphalt Surface
- Vehicle
- Building Outline

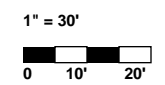
**DATA SOURCES**

Parcel boundary: Regrid / County Records  
 Building footprint: Google Buildings  
 Aerial imagery / DSM: Google Solar API  
 Elevation: Google Maps Elevation API  
 Road geometry: OpenStreetMap  
 Proposed fence: AI-suggested layout  
 Property details: Public records

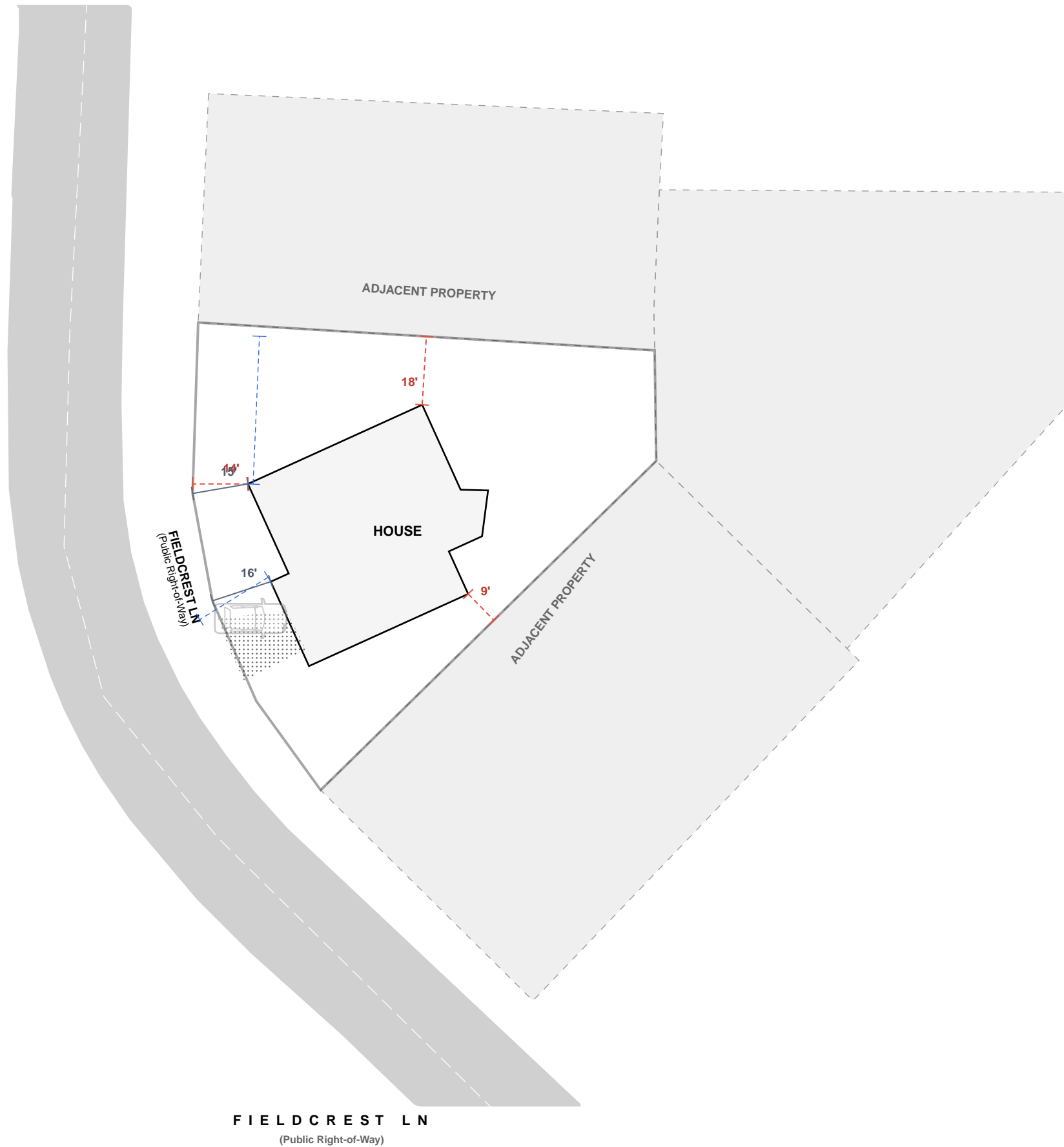
**GetSitePlan.ai**  
by Ergeon

<b>PROJECT ADDRESS</b>	
6011 Fieldcrest Ln Sachse TX 75048, USA	
APN / PARCEL ID	LOT SIZE
ZONING	YEAR BUILT
SCALE	DATE
See scale bar	May 3, 2026
BUILDING FOOTPRINT	SHEET
	1 of 2

Non-certified site plan. Not a licensed land survey.









Non-certified site plan. Not a licensed land survey.

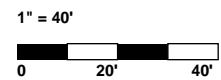


**PROPOSED FENCE LAYOUT**

TOTAL LENGTH  
**0 ft**

LEGEND

-  Proposed Fence
-  Gate Location
-  Property Line
-  Dimension Line
-  Setback Distance
-  Road / R.O.W.



**FIELDCREST LN**  
(Public Right-of-Way)

**GetSitePlan.ai**  
by Ergeon

SHEET  
**2 of 2**

Non-certified site plan. Not a licensed land survey.